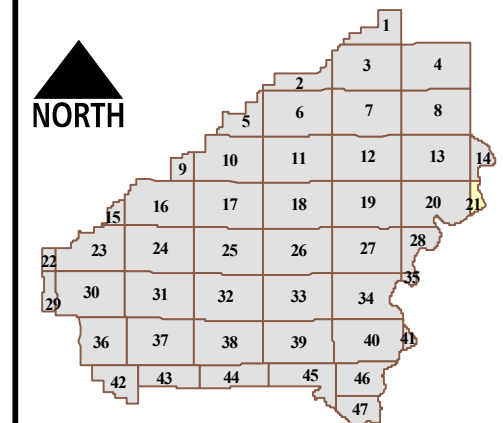
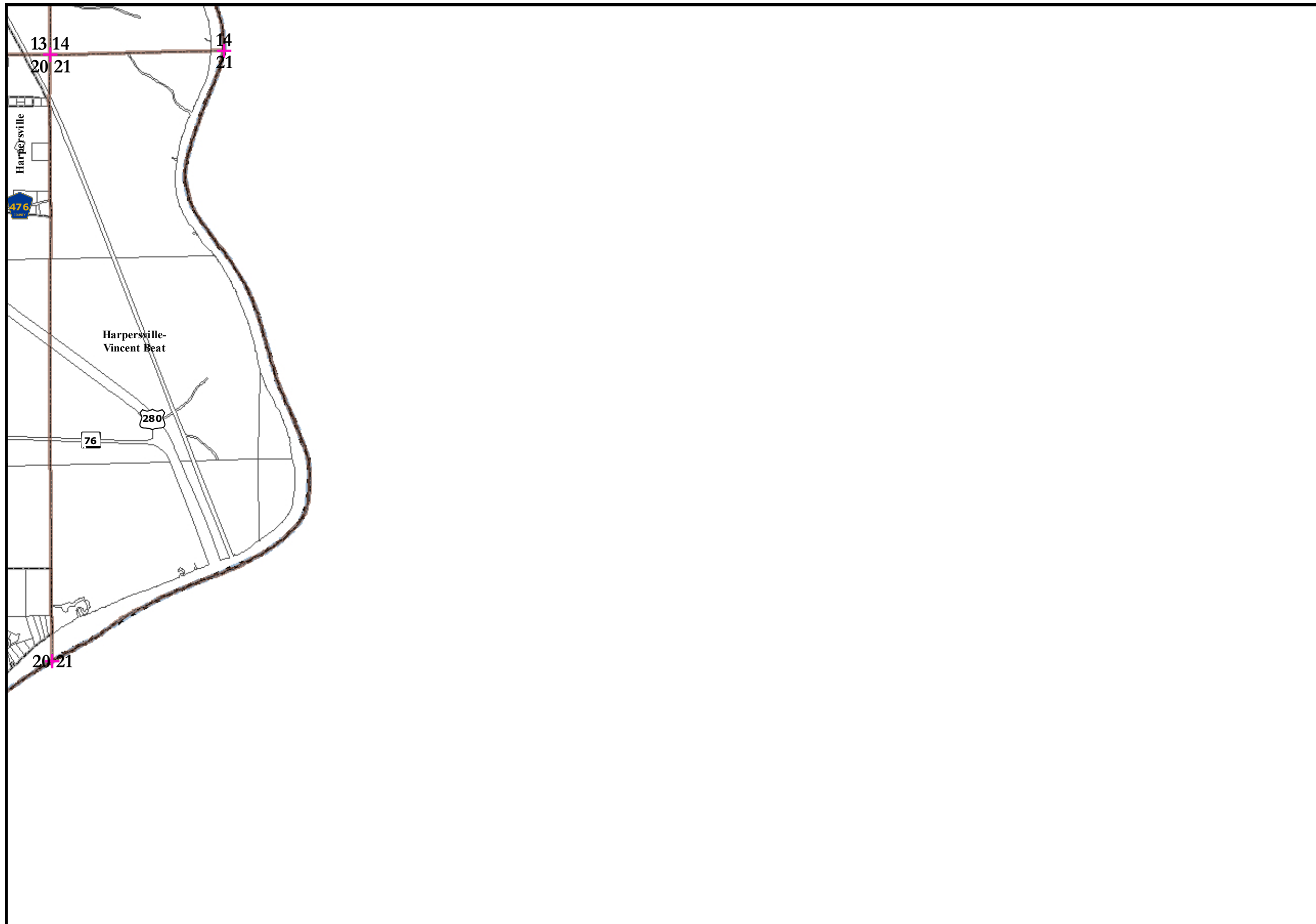






















ZONING ATLAS SHEET 21

Updated January 4, 2012



LEGEND

-  H-Z Holding Zone District
-  A-1 Agricultural District
-  A-R Agricultural-Residential District
-  E-1 Single Family Estate District
-  E-2 Single Family Estate District
-  R-1 Single Family District
-  R-2 Single Family District
-  R-4 Multi-Family District
-  R-5 Multi-Family District
-  O-I Office and Institutional District
-  O-I(2) Office and Institutional District
-  B-1 Neighborhood Business District
-  B-2 General Business District
-  M-1 Light Industrial District
-  M-2 Heavy Industrial District
-  SD Special District
-  Highway 119 Scenic Corridor Overlay District
-  Highway 280 Overlay District
-  Zoning Beat
-  City Limits

