




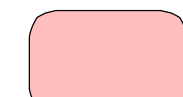











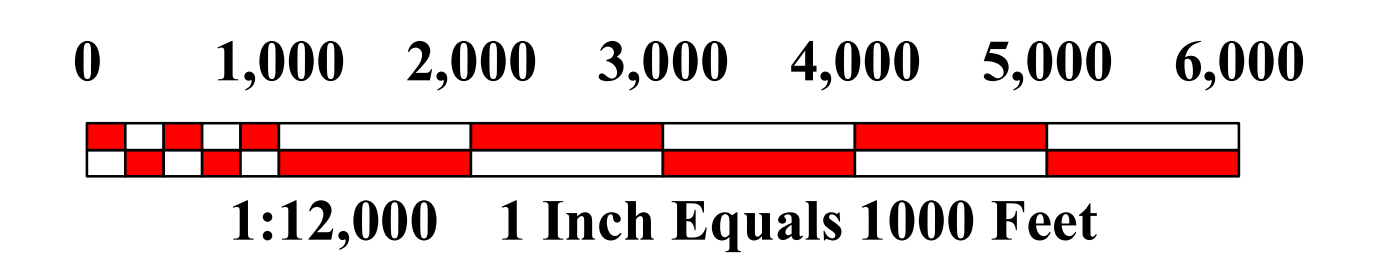


Zoning Map of the Town of Vincent, Alabama

-  AG Agricultural District
-  RR Rural Residential District
-  ES Estate District
-  R1 Single Family Residential District
-  R2 Multiple Family Residential District
-  B1 Local Business District
-  B2 General Business District
-  M1 Light Industrial District
-  SD Special District
-  Special Flood Hazard Area (100 Year Flood)
Alabama Office of Water Resources Digital FIRM
-  Town of Harpersville
-  Park
-  Section
-  Township / Range
-  Railroad
-  Gas Pipeline
-  Powerline



Map Produced
November 14, 2012



DISCLAIMER

The Shelby County Department of Development Services produced this map using data collected, generated, converted, and/or prepared by various sources. These sources may include, but are not limited to, this Department; other departments of the Shelby County Government; other Shelby County governments; and/or regional, local, State, and Federal governmental agencies. The Shelby County Department of Development Services assumes no responsibility for the accuracy of any data acquired from other sources that was used in the production of this map.

